



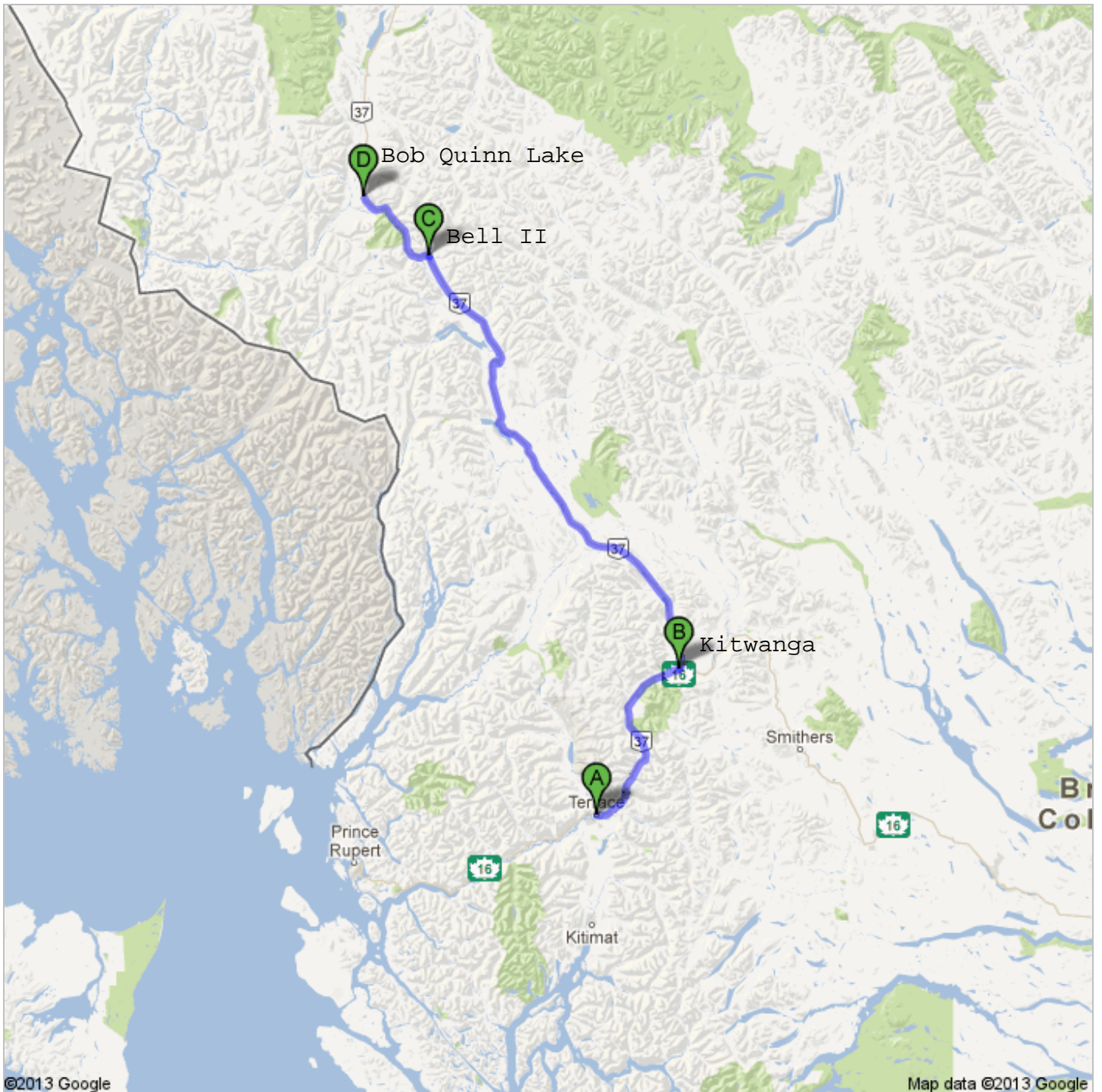
Directions to Bob Quinn Lake, BC

391 km – about 5 hours 8 mins

Directions are from Terrace BC to Bob Quinn Lake

PetroCan in Kitwanga Open 7am-10pm (250)849-5793

Gas Station at Bell II Resort. Open 8am-7pm (250)275-4770





A Trans-Canada Hwy/Yellowhead Highway E/BC-16 E

- 1. Head **east** on **Trans-Canada Hwy/Yellowhead Highway E/BC-16 E** toward **Eby St** go 550 m
total 550 m
-  2. Take the 1st right onto **Sande St/Trans-Canada Hwy/Yellowhead Highway E/BC-16 E** (signs for **Smithers/Prince George**) go 290 m
total 850 m
About 2 mins
-  3. Turn left onto **Keith Ave/Trans-Canada Hwy/Yellowhead Highway E/BC-16 E** (signs for **Kitimat/Smithers/Prince George**) go 92.9 km
total 93.8 km
Continue to follow Trans-Canada Hwy/Yellowhead Highway E/BC-16 E
About 1 hour 14 mins
-  4. Turn left onto **Dease Lake Hwy/Stewart-Cassiar Hwy/BC-37 N** (signs for **Stewart/Alaska Highway**) go 4.3 km
total 98.1 km
About 4 mins
-  5. Turn left go 600 m
total 98.7 km
About 2 mins
-  6. Take the 1st left go 160 m
total 98.8 km

Total: **98.8 km** – about **1 hour 23 mins**

B Kitwanga, BC



total 0.0 km

- 7. Head **east** go 160 m
total 160 m
-  8. Turn right toward **Dease Lake Hwy/Stewart-Cassiar Hwy/BC-37 N** go 600 m
total 750 m
About 1 min
-  9. Turn left onto **Dease Lake Hwy/Stewart-Cassiar Hwy/BC-37 N** go 152 km
total 153 km
About 1 hour 50 mins
-  10. Turn right to stay on **Dease Lake Hwy/Stewart-Cassiar Hwy/BC-37 N** (signs for **Alaska Highway**) go 92.2 km
total 245 km
About 1 hour 15 mins
-  11. Turn right go 150 m
total 245 km
-  12. Turn right go 130 m
total 245 km

Total: **245 km** – about **3 hours 7 mins**

C Bell II, BC

total 0.0 km

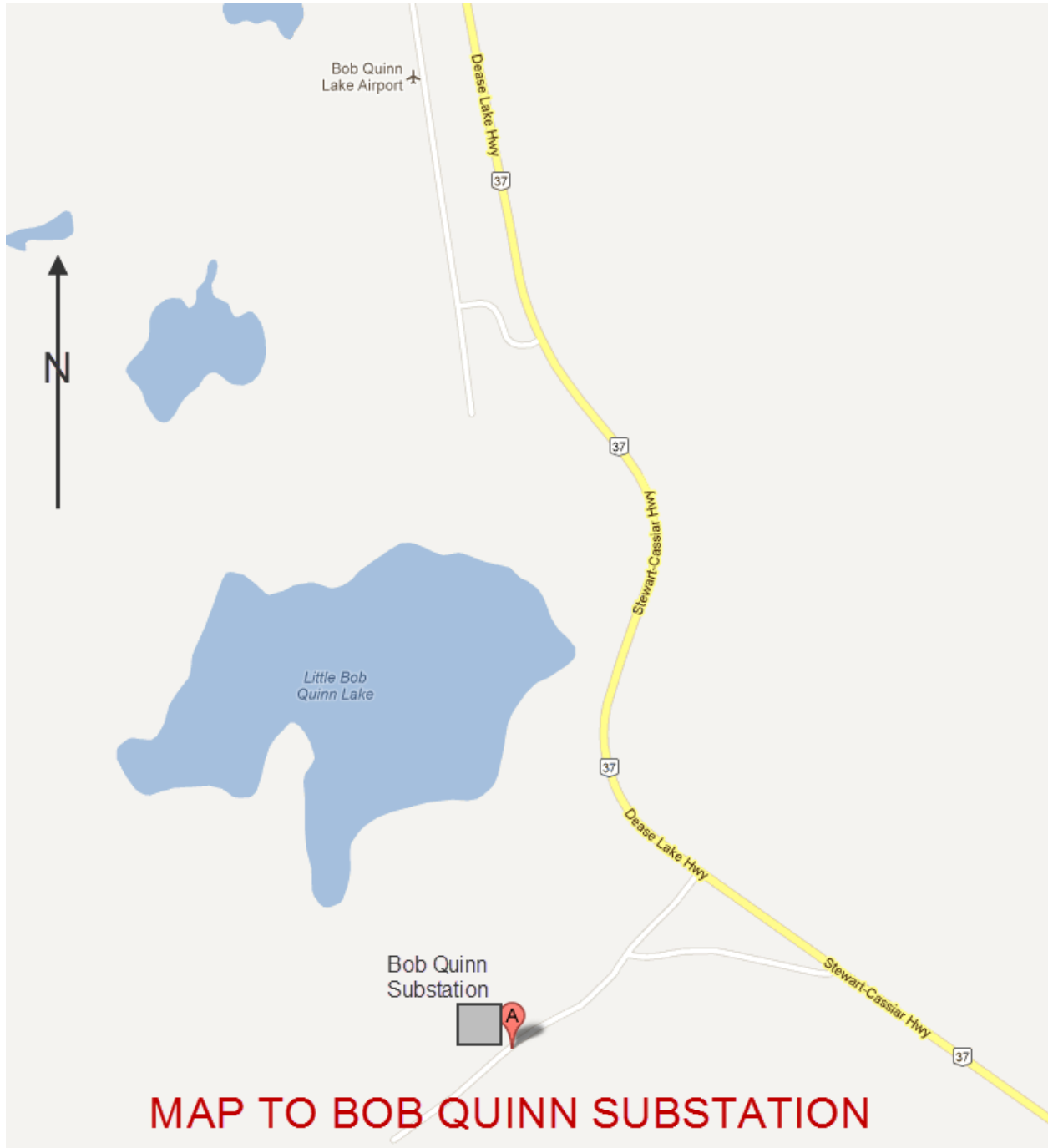
- 13. Head **southwest** go 130 m
total 130 m
-  14. Turn right toward **Dease Lake Hwy/Stewart-Cassiar Hwy/BC-37 N** go 110 m
total 240 m
-  15. Turn right onto **Dease Lake Hwy/Stewart-Cassiar Hwy/BC-37 N** go 47.0 km
total 47.3 km
About 37 mins

Total: **47.3 km** – about **38 mins**

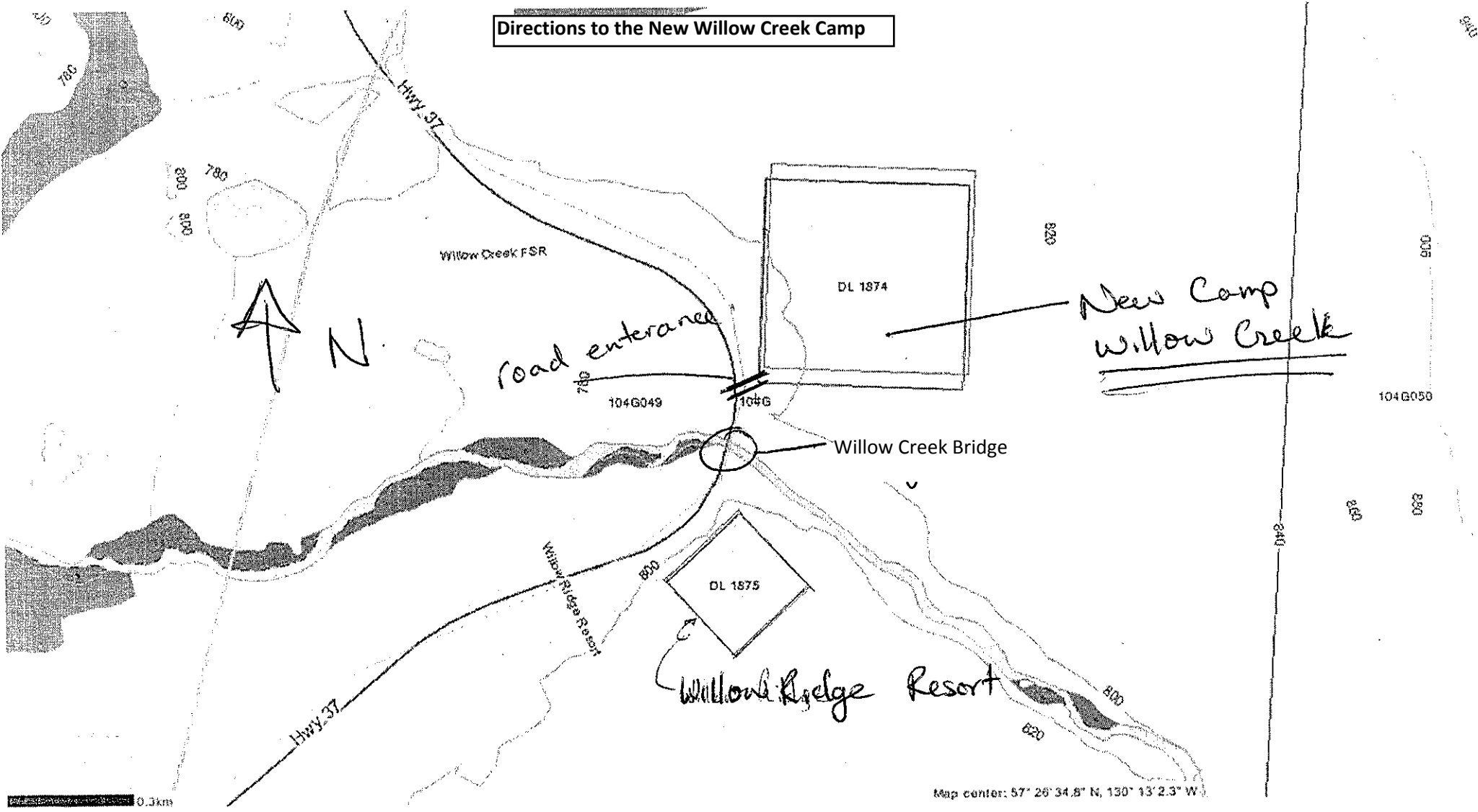
D Bob Quinn Lake, BC



Appendix 2 – Site Maps



Directions to the New Willow Creek Camp



40+ km. North of BQN site

- will have a metal gate at bottom of entrance



Bob Quinn Driving Information

- Bob Quinn site is approx. 400 kms N of Terrace.
- The Camp at Willow Creek is ~40 kms N of the Bob Quinn site.
- Driving time from Terrace is approx. 5 hours to the Bob Quinn site.
- *****Fuel up in Kitwanga (90 NE of Terrace) PetroCan Hours 7am – 10pm daily (250-849-5793)*****
 - The next fuel is at Bell II Lodge (360 kms from Kitwanga) Hours 8am-7pm daily (250-275-4770)
 - **Watch for Wildlife** on roads – use caution.
- **Winter Driving conditions** – use caution and ensure personal vehicle is properly equipped.
- **Cell phone service** is not available past Terrace. Ensure someone at home is expecting a call when you arrive. If they have not received the call by the expected arrival time, please have them call:
FMI Office (250) 753-1214, Gord (250) 802-4142 or Steve McLennan (604) 834-2696

Willow Creek Camp Information

- The new camp at Willow Creek is 40+ kms N of the Bob Quinn site. Just over the Willow Creek Bridge, on the right hand side, there will be a metal gate at the entrance.
 - RVs have been set up with water and power hookups.
 - RV sites are available if a worker brings his own RV.
 - A Satellite system will be provided for receiving emails and for phone only.
- Plan on starting your shift with at least a week's worth of food (groceries available in Terrace).
 - Freezers will be provided onsite for food storage.
- Food deliveries will be on a weekly basis – an order sheet will be provided and reimbursement to FMI for food purchases will be deducted from pay cheques.
- RV units come complete with: bedding & pillows, towels, all kitchen items (toaster, kettle, cookware, baking sheet, utensils, cutlery, plates, bowls, cups), flat screen tv, dvd player, cd player, fridge/freezer
 - Not provided: Dish soap, laundry soap, condiments, oil, spices
 - Laundry facilities are provided.
 - DVD Library will be provided for TVs in RV Units.
- **NO HUNTING OR FISHING IS ALLOWED IN THE CAMP OR WORK SITE**

Bob Quinn locations for Camp and Site:

Site Coordinates are: 56 56.495 N 130.16.035 W

Camp is exactly 60.4 Km north of site (Camp to Highway turn off to site is 58.4 km)

Camp Coordinates 57 26.663 N 130 12.841 W